DEPARTMENT OF TRANSPORTATION
STATE OF GEORGIA

PIOH DISPLAY (4 OF 5)
S.R. 133 GRIP CORRIDOR FROM MOULTRIE TO ALBANY
STP00-0000-00(520) P.I. # 0000520
STP00-0000-00(519) P.I. # 0000519
STP00-0000-00(475) P.I. # 0000475
STP00-0000-00(473) P.I. 0000472
COLQUITT/WORTH/DOUGHTERY COUNTIES
DATE: 01-2015 SCALE: 1" = 200'

"Microsoft Bing® used with permission from Microsoft Corporation."

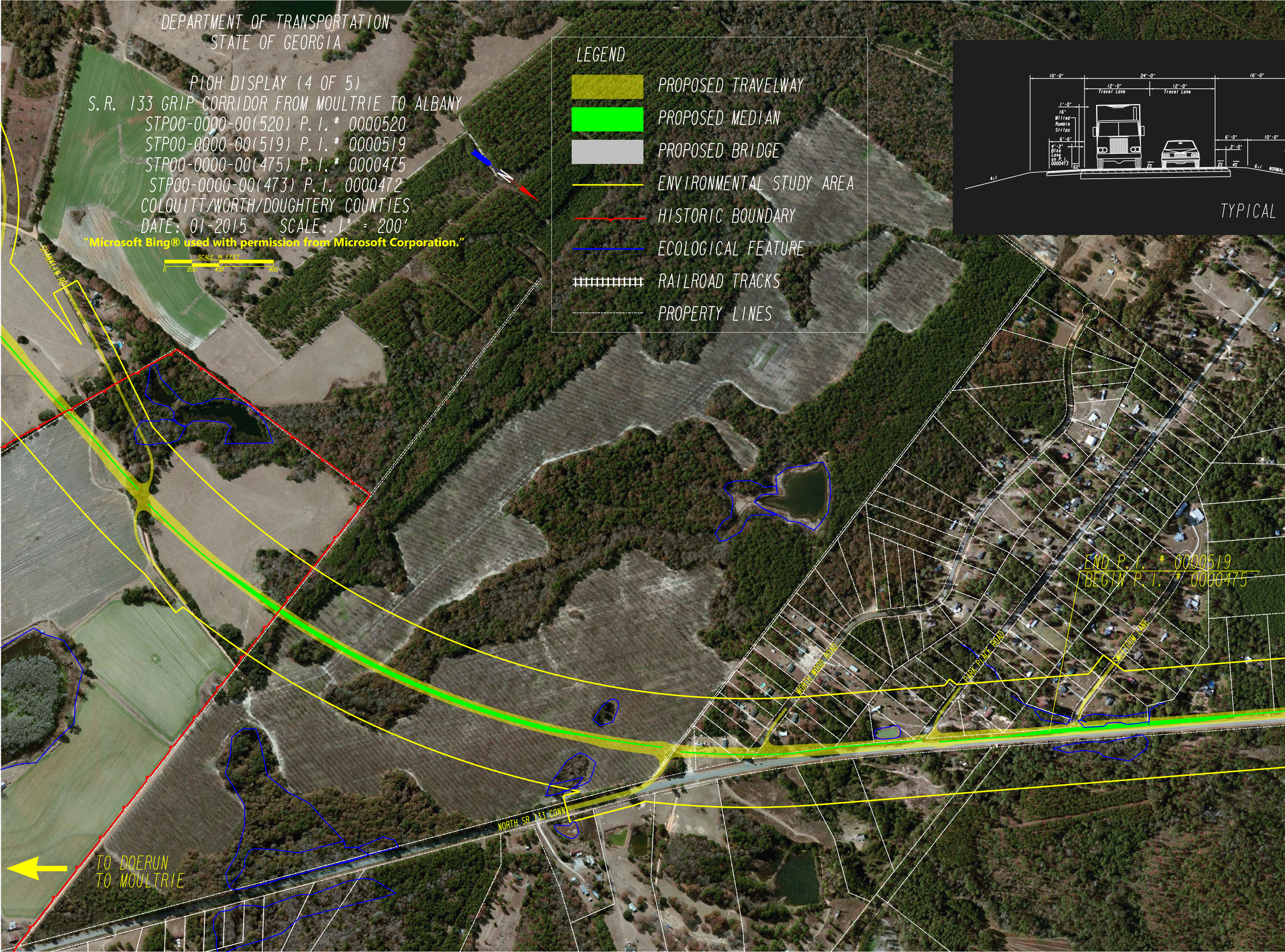

SCALE IN FEET
0
200
400
800
N
SHANKLIN RD
WORTH WOOD ROAD
PARK PLACE ROAD
SWEETGUM LANE
END P.I. # 0000519
BEGIN P.I. # 0000475
NORTH SR 133 CONN
TO DOERUN
TO MOULTRIE
10'-0"
24'-0"
16'-0"
12'-0"
Travel Lane
12'-0"
Travel Lane
1'-0"
16" Milled Rumble Strips
6'-6"
4'-2" Bike Lane on P.I. 0000473
6%
2%
6'-0"
10'-0"
2'-0"
2%
4%
4:1
6:1
NORMAL
TYPICAL

LEGEND

🟨	PROPOSED TRAVELWAY
🟩	PROPOSED MEDIAN
⬜	PROPOSED BRIDGE
—	ENVIRONMENTAL STUDY AREA
—	HISTORIC BOUNDARY
—	ECOLOGICAL FEATURE
┼┼┼┼	RAILROAD TRACKS
- - -	PROPERTY LINES

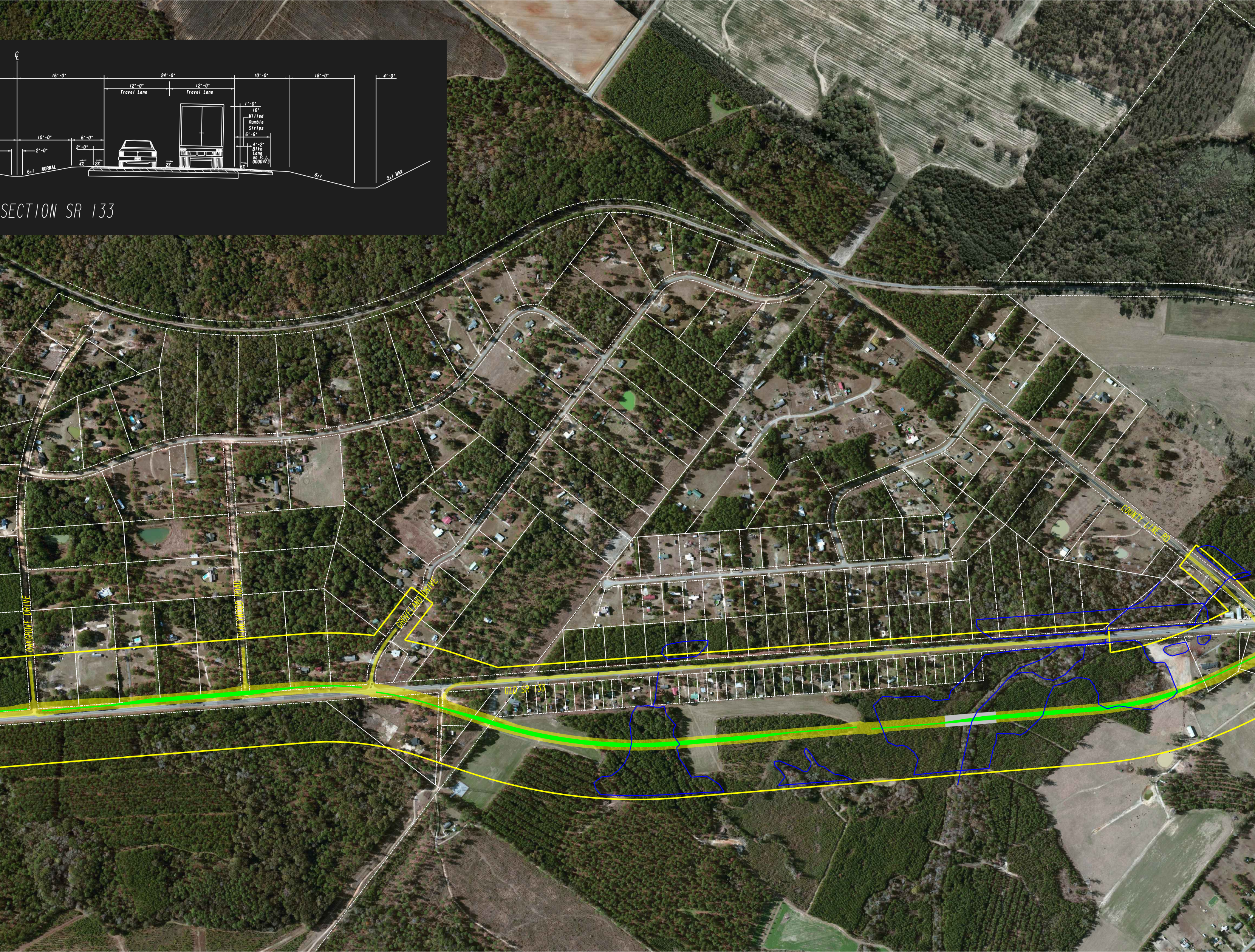
℄
16'-0"
24'-0"
12'-0"
Travel Lane
12'-0"
Travel Lane
10'-0"
18'-0"
4'-0"
1'-0"
16"
Milled
Rumble
Strips
6'-6"
4'-2"
Bike
Lane
on P.I.
0000473
10'-0"
6'-0"
2'-0"
2'-0"
6:1
NORMAL
4%
2%
2%
6%
6:1
2:1 MAX
SECTION SR 133
OAKGROVE DRIVE
PINEYWOOD ROAD
GROVELAND DRIVE
OLD SR 133
COUNTY LINE RD

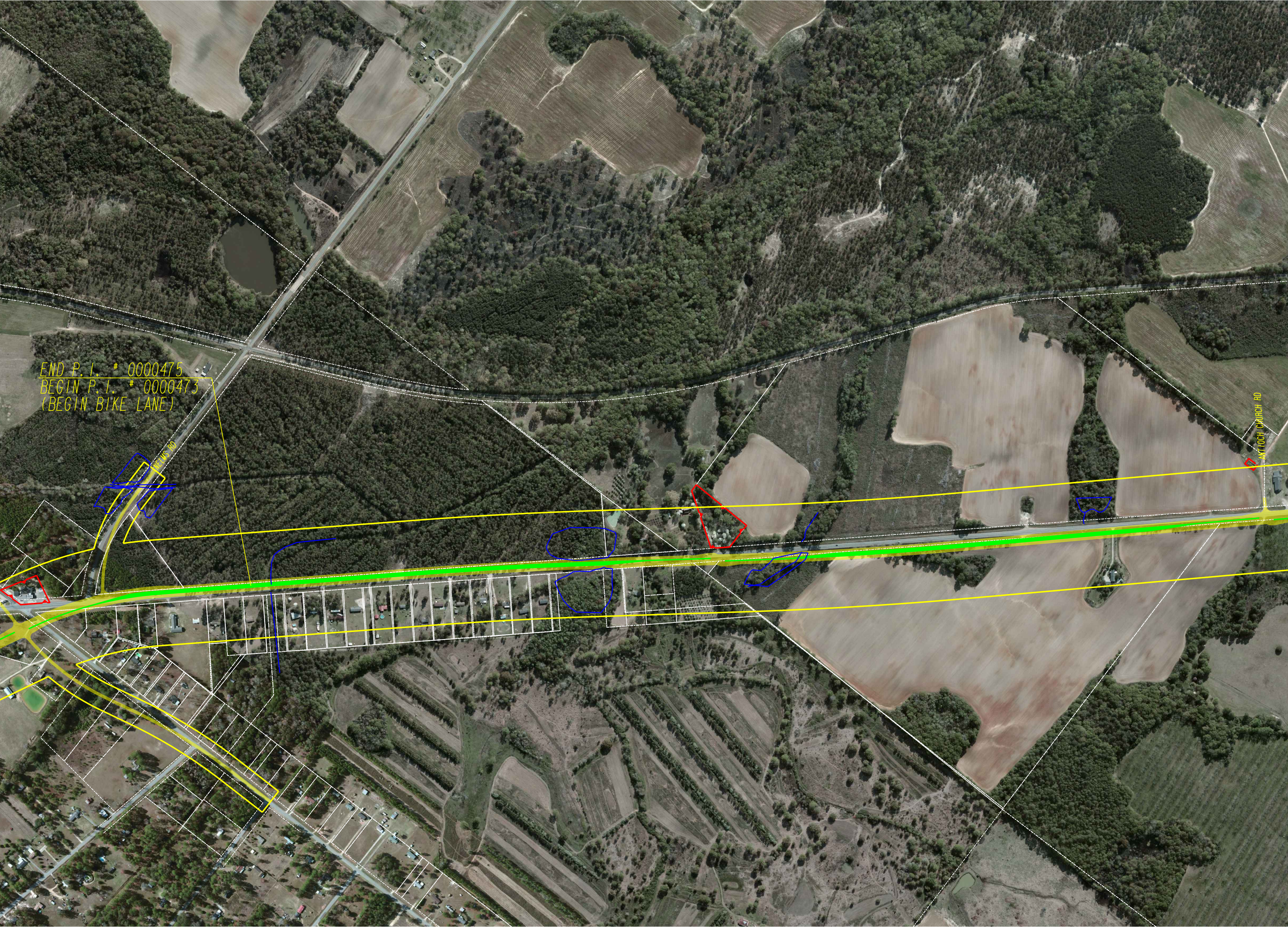
END P.I. # 0000475
BEGIN P.I. # 0000473
(BEGIN BIKE LANE)
NELMS RD
ANTIOCH CHURCH RD

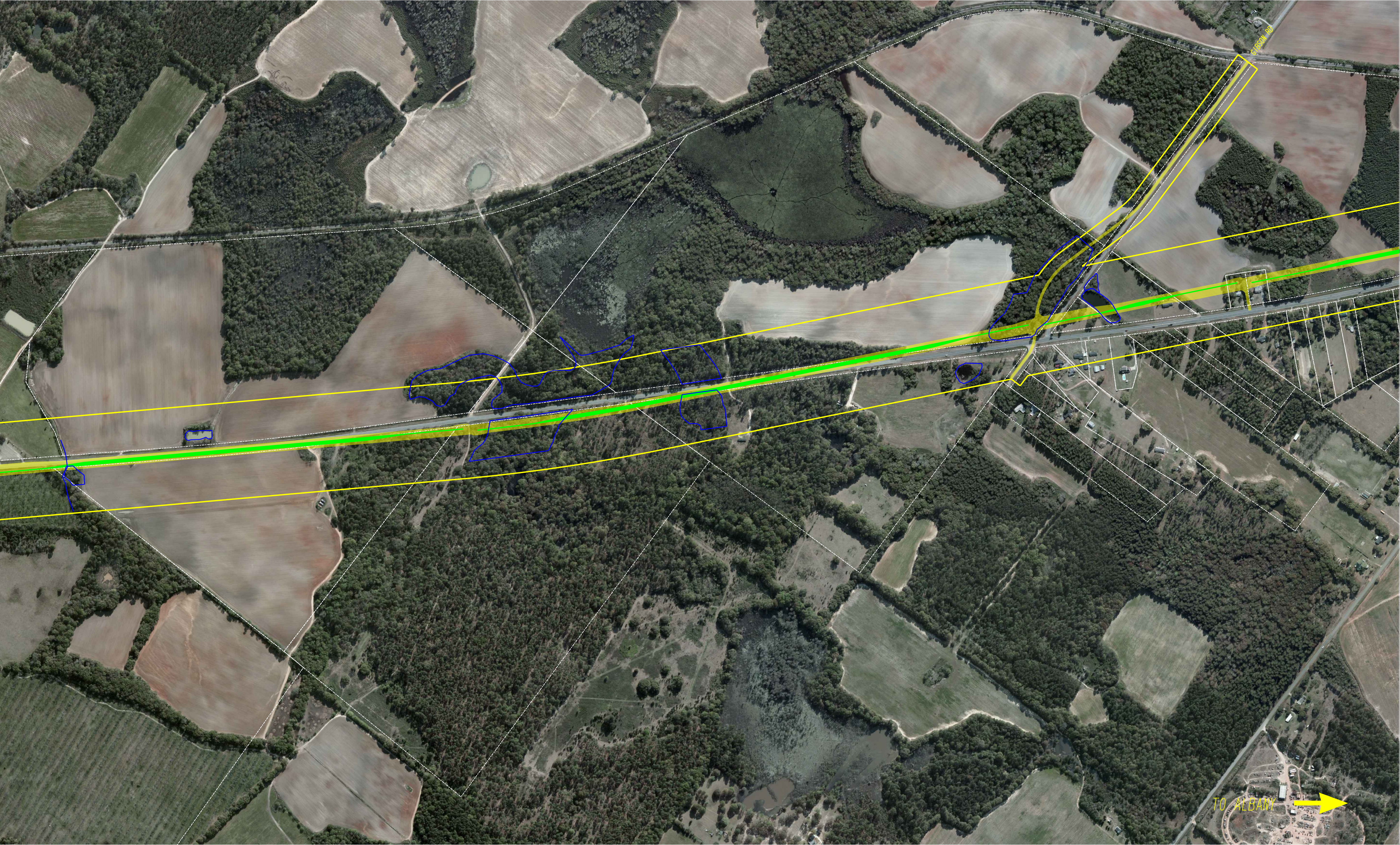
GIBSON RD
TO ALBANY